USDA NRCS

Orange Alternative

LEGEND

- × Typical Section Location
- Orange Alternative
- 3100 North Option
- 2900 North Option
- 6-Inch Service Line
- Canal
- Stream
- Study Area
- Uinta-Wasatch-Cache National Forest Boundary

Logan Northern Canal

Logan Hyde Park Smithfield Canal

Logan Hyde Park Smithfield Canal Point of Diversion

Logan Northern Canal Point of Diversion

North Logan

Logan

Elk Ridge Park

Lundstrom Park

Logan Golf and Country Club

Utah State University

Laub Diversion

First Dam

2009 Slope Failure

Green Canyon

Logan Canyon

Logan River

3100 N

1500 N

400 N

600 E

1200 E

1600 E

A

B

C

D

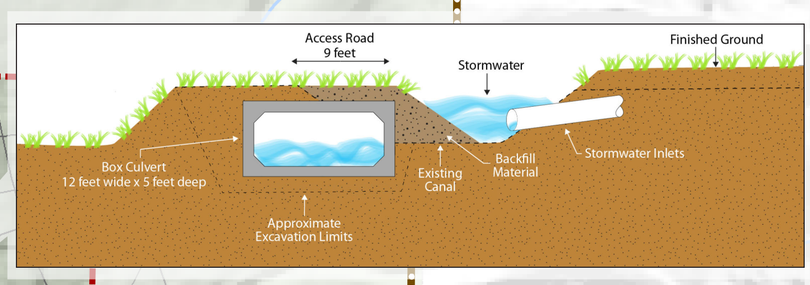

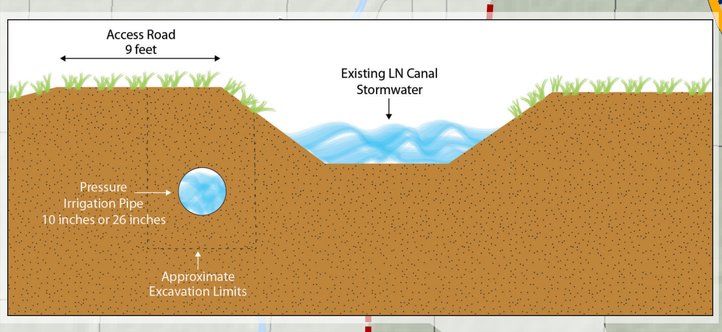

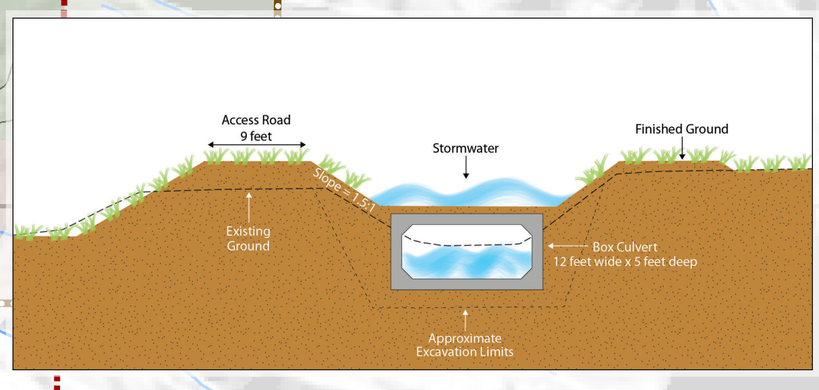

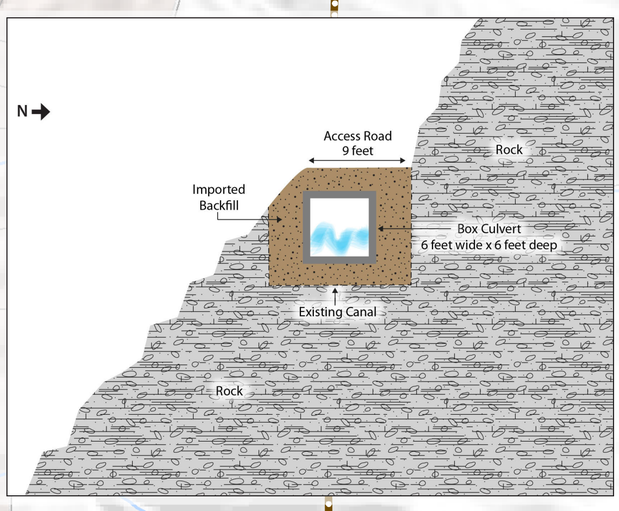

Miles 0 0.5 1

HDR Engineering, Inc.
Salt Lake City, Utah

Thursday, March 3, 2011 11:16:17 AM
O:\projects\NRCS\142922_Logan_Canal\map_docs\mxd\Meetings\March2011\map_24x34P_NRCSLogan_OrangeAlt.mxd